









**NNTR attachment:**  
 WCD2009/001,  
 Attachment 1 - Schedule 2:  
 Maps of the Determination Area,  
 5 Pages, A4, 11/06/2009  
 Map 1 of 5


# NYANGUMARTA PART A DETERMINATION OF NATIVE TITLE

**PART WAD 6281 of 1998  
 and WAD 234 of 2007**

## SECOND SCHEDULE - ATTACHMENT 1

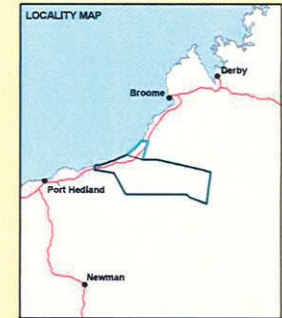
**LEGEND**

-  APPLICATION AREA  
WAD 6281 of 1998 NYANGUMARTA (WC98/065) & WAD 234 of 2007 NYANGUMARTA PEOPLE 2 (WC07/002)
-  DETERMINATION AREA  
PART WAD 6281 of 1998 NYANGUMARTA (WC98/065) & WAD 234 of 2007 NYANGUMARTA PEOPLE 2 (WC07/002)
-  AREAS WHERE NATIVE TITLE EXISTS
-  EXCLUSIVE NATIVE TITLE AREAS - Schedule 3
-  NON - EXCLUSIVE NATIVE TITLE AREAS - Schedule 4
-  INTER-TIDAL NATIVE TITLE AREAS - Schedule 5
-  AREAS WHERE NATIVE TITLE DOES NOT EXIST - Schedule 6
-  BUREAU OF METEOROLOGY AUTOMATIC WEATHER STATION



Latitude and Longitude based on Geocentric Datum of Australia 1994

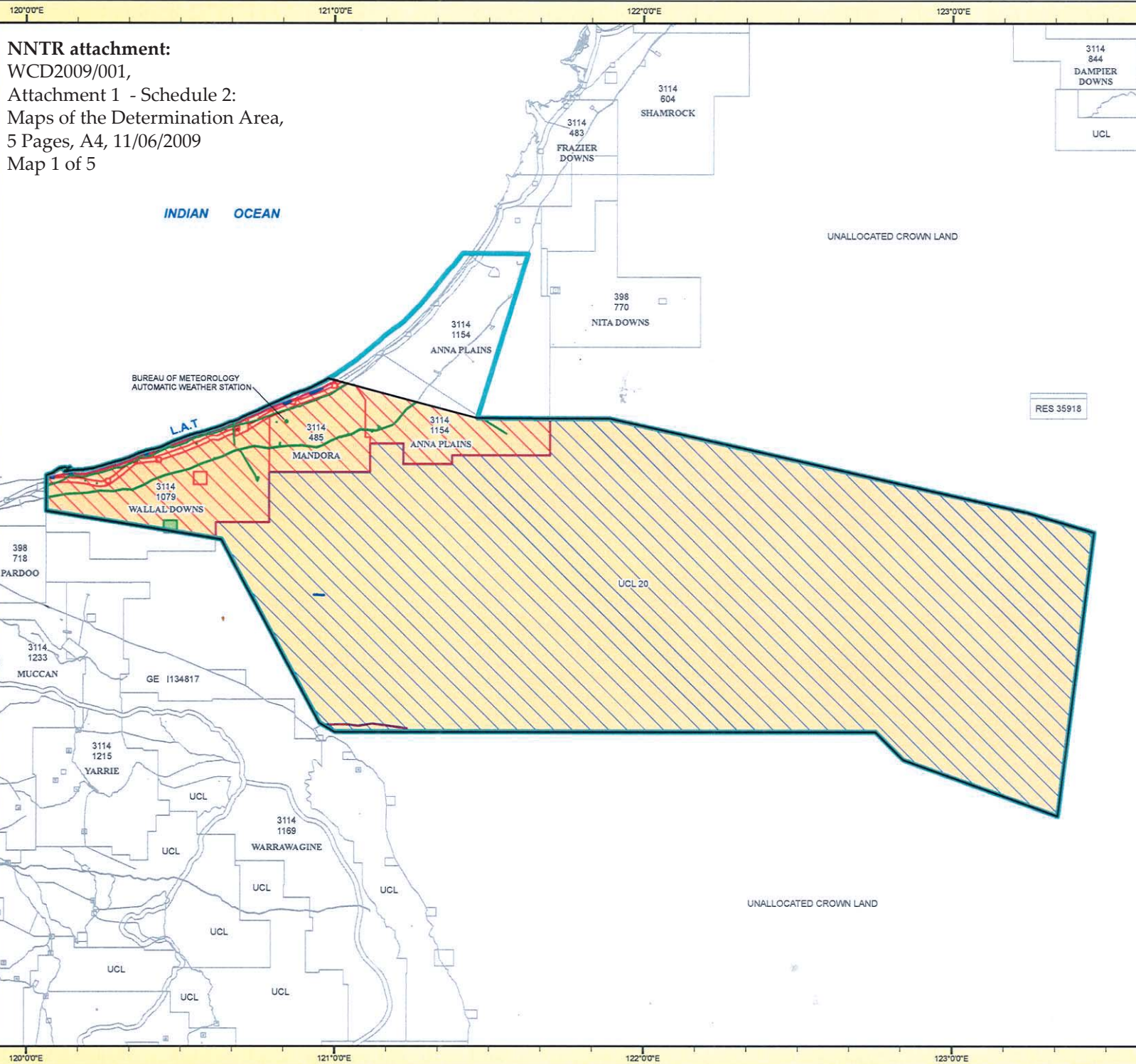
**DATA SOURCES**  
 Cadastral and Tenure information sourced from Landgate Spatial Cadastral Database (SCDB).  
 Administrative boundaries are sourced from the Landgate Administrative Boundaries Dataset.  
 Topographical data sourced from the PSMA Database.  
 Road names sourced from Landgate Road Centreline Dataset.  
 Mining Tenement data sourced from DoIR. Data enquires contact [mtid.06@doir.wa.gov.au](mailto:mtid.06@doir.wa.gov.au)  
 Petroleum data sourced from DoIR. Data enquires contact [petroleum.mapping@doir.wa.gov.au](mailto:petroleum.mapping@doir.wa.gov.au)  
 Coastlines and shorelines are interpreted from aerial photography or recorded from ground surveys.  
 Orthophoto sourced from SkyView WAK ortho-rectified mosaics.  
 250K raster data © Commonwealth of Australia (Geoscience Australia) 2008.  
 Local Authorities terminate at Low Water Mark (LWM) unless otherwise specified.  
 Pastoral Leases terminate 40 metres above High Water Mark (HWM) unless otherwise specified.  
 Islands shown are Unallocated Crown Land (UCL) unless otherwise specified.



**DISCLAIMER**  
 For informational purposes only. This map is a pictorial representation of data extracted from Landgate Datasets and is intended to be an overview of general geographical information.  
 Waterlines shown on this map do not necessarily depict an exact cadastral boundary.  
 Native title application boundaries extrapolated from descriptions held by the National Native Title Tribunal (NNTT) and Federal Court.  
 Reference should be made to the NNTT for confirmation of this boundary for any legal purposes.  
 In the event of any discrepancy between the written application boundary description and the areas depicted on this map the written description shall take preference to the maps and/or enlargements are indicative only.

**NATIVE TITLE SPATIAL SERVICES  
 PRODUCED 21/05/2009**

Street address: 1 Midland Square, Midland, WA 6056  
 Postal address: PO Box 2222, Midland, WA 6030  
 Tel: (08) 9273 7391 Fax: (08) 9273 7615  
 email: [ntss@landgate.wa.gov.au](mailto:ntss@landgate.wa.gov.au)  
 Internet: [www.landgate.wa.gov.au](http://www.landgate.wa.gov.au)



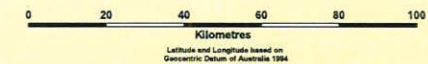
# NYANGUMARTA PART A DETERMINATION OF NATIVE TITLE

PART WAD 6281 of 1998  
and WAD 234 of 2007

## SECOND SCHEDULE - ATTACHMENT 1 WITH INSETS

**LEGEND**

- APPLICATION AREA  
WAD 6281 of 1998 NYANGUMARTA (WC8/065) &  
WAD 234 of 2007 NYANGUMARTA PEOPLE 2 (WC07/002)
- DETERMINATION AREA  
PART WAD 6281 of 1998 NYANGUMARTA (WC8/065) &  
WAD 234 of 2007 NYANGUMARTA PEOPLE 2 (WC07/002)
- AREAS WHERE NATIVE TITLE EXISTS
- EXCLUSIVE NATIVE TITLE AREAS -  
Schedule 3
- NON - EXCLUSIVE NATIVE TITLE AREAS -  
Schedule 4
- INTER-TIDAL NATIVE TITLE AREAS -  
Schedule 5
- AREAS WHERE NATIVE TITLE DOES NOT EXIST -  
Schedule 6
- BUREAU OF METEOROLOGY  
AUTOMATIC WEATHER STATION



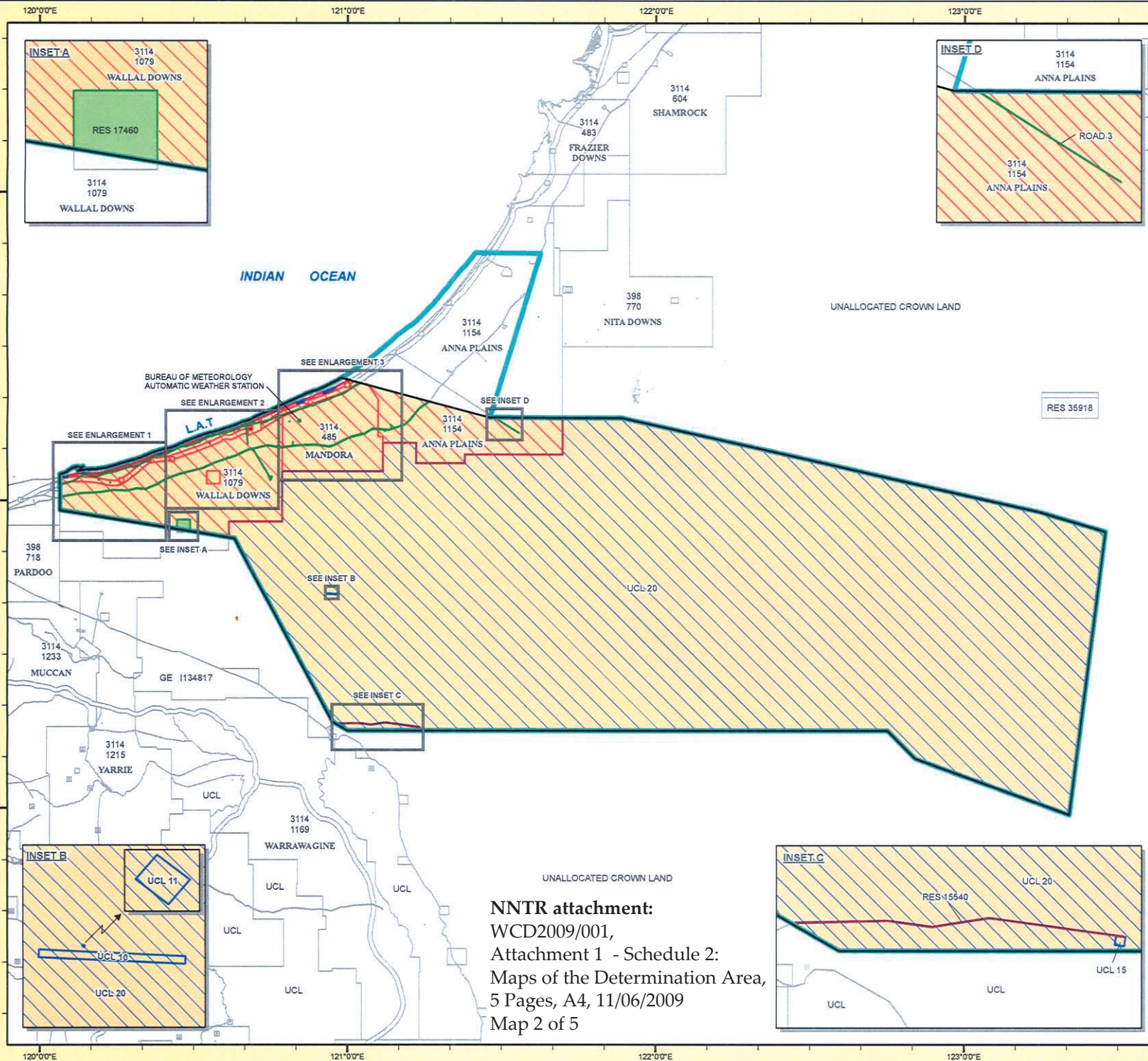
**DATA SOURCES**  
Cadastral and Tenure information sourced from Landgate Spatial Cadastral Database (SCDB).  
Administrative boundaries are sourced from the Landgate Administrative Boundaries Dataset.  
Topographical data sourced from the PGMA Dataset.  
Road names sourced from Landgate Road Centreline Dataset.  
Petroleum data sourced from DoIR. Data enquires contact [res.dg@doir.wa.gov.au](mailto:res.dg@doir.wa.gov.au)  
Mining Tenement data sourced from DoIR. Data enquires contact [res.dg@doir.wa.gov.au](mailto:res.dg@doir.wa.gov.au)  
Coastlines and shorelines are interpreted from aerial photography or recorded from ground surveys.  
Orthophoto sourced from SkyView WA ortho-rectified mosaics.  
250K raster data © Commonwealth of Australia (Geoscience Australia) 2008.  
Local Authorities terminate at Low Water Mark (LWM) unless otherwise specified.  
Pastoral Leases terminate 40 metres above High Water Mark (HWM) unless otherwise specified.  
Islands shown are Unallocated Crown Land (UCL) unless otherwise specified.



**DISCLAIMER**  
For informational purposes only. This map is a pictorial representation of data extracted from Landgate Datasets and is intended to be an overview of general geographical information.  
Waterlines shown on this map do not necessarily depict an exact cadastral boundary.  
Native title application boundaries interpreted from descriptions held by the National Native Title Tribunal (NNTT) and Federal Court.  
Reference should be made to the NNTT for confirmation of this boundary for any legal purposes.  
In the event of any discrepancy between the written application boundary description and the areas depicted on this map the written description shall take precedence as the maps and/or enlargements are indicative only.

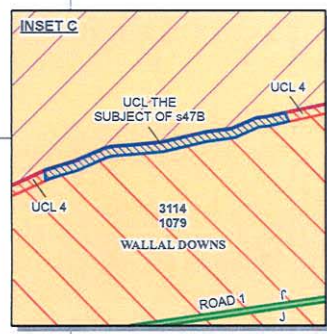
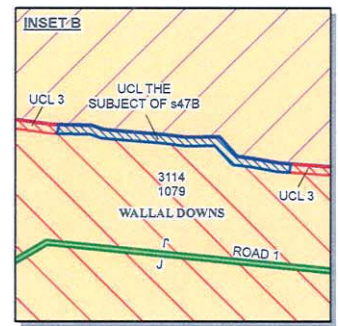
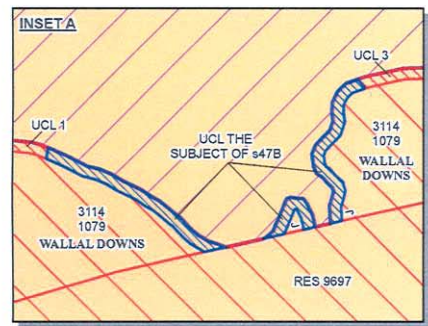
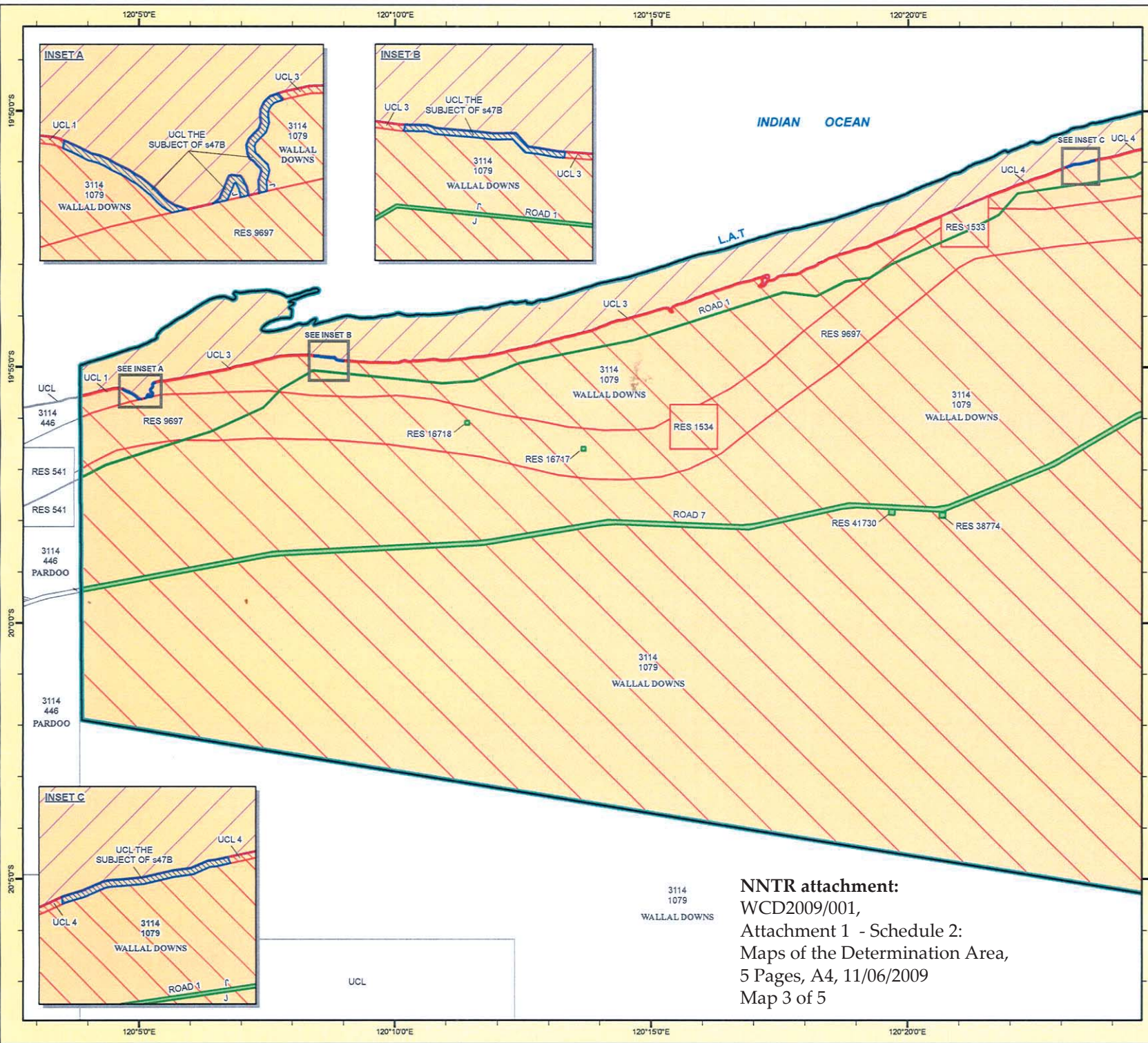
**NATIVE TITLE SPATIAL SERVICES**  
PRODUCED 21/05/2009

Street address: 1 Midland Square, Midland, WA 6056  
Postal address: PO Box 2222, Midland, WA 6036  
Tel: (08) 9273 7391 Fax: (08) 9273 7615  
email: [nrtss@landgate.wa.gov.au](mailto:nrtss@landgate.wa.gov.au)  
Internet: [www.landgate.wa.gov.au](http://www.landgate.wa.gov.au)



**NNTR attachment:**  
WCD2009/001,  
Attachment 1 - Schedule 2:  
Maps of the Determination Area,  
5 Pages, A4, 11/06/2009  
Map 2 of 5

# NYANGUMARTA PART A DETERMINATION OF NATIVE TITLE PART WAD 6281 of 1998 and WAD 234 of 2007 SECOND SCHEDULE - ATTACHMENT 1 Enlargement 1



**LEGEND**

- APPLICATION AREA  
WAD 6281 of 1998 NYANGUMARTA (WC58/065) & WAD 234 of 2007 NYANGUMARTA PEOPLE 2 (WC07/002)
- DETERMINATION AREA  
PART WAD 6281 of 1998 NYANGUMARTA (WC58/065) & WAD 234 of 2007 NYANGUMARTA PEOPLE 2 (WC07/002)
- AREAS WHERE NATIVE TITLE EXISTS
- EXCLUSIVE NATIVE TITLE AREAS - Schedule 3
- NON - EXCLUSIVE NATIVE TITLE AREAS - Schedule 4
- INTER-TIDAL NATIVE TITLE AREAS - Schedule 5
- AREAS WHERE NATIVE TITLE DOES NOT EXIST - Schedule 6
- BUREAU OF METEOROLOGY AUTOMATIC WEATHER STATION



**DATA SOURCES**  
Cadastral and Tenure information sourced from Landgate Spatial Cadastral Database (SCDB). Administrative boundaries are sourced from the Landgate Administrative Boundaries Dataset. Topographical data sourced from the PSMA Dataset. Road names sourced from Landgate Road Centreline Dataset. Mining Tenement data sourced from DoIR. Data enquires contact [mgd.dd@doir.wa.gov.au](mailto:mgd.dd@doir.wa.gov.au). Petroleum data sourced from DoIR. Data enquires contact [petroleum.response@doir.wa.gov.au](mailto:petroleum.response@doir.wa.gov.au). Coastlines and shorelines are interpreted from aerial photography or recorded from ground surveys. Orthophoto sourced from SkyView WA ortho-rectified mosaics. 250K raster data © Commonwealth of Australia (Geoscience Australia) 2008. Local Authorities terminate at Low Water Mark (LWM) unless otherwise specified. Pastoral Leases terminate 40 metres above High Water Mark (HWM) unless otherwise specified. Islands shown are Unallocated Crown Land (UCL) unless otherwise specified.



**DISCLAIMER**  
For informational purposes only. This map is a pictorial representation of data extracted from Landgate Databases and is intended to be an overview of general geographical information. Watersheds shown on this map do not necessarily depict an exact natural boundary. Native title application boundaries interpreted from descriptions held by the National Native Title Tribunal (NNTT) and Federal Court. Reference should be made to the NNTT for confirmation of this boundary for any legal purpose. In the event of any discrepancy between the written application boundary description and the areas depicted on this map the written description shall take preference as the maps and/or enlargements are indicative only.

**NNTR attachment:  
WCD2009/001,  
Attachment 1 - Schedule 2:  
Maps of the Determination Area,  
5 Pages, A4, 11/06/2009  
Map 3 of 5**

**NATIVE TITLE SPATIAL SERVICES  
PRODUCED 21/05/2009**

Street address: 1 Midland Square, Midland, WA 6056  
Postal address: PO Box 2222, Midland, WA 6036  
Tel: (08) 9273 7391 Fax: (08) 9273 7615  
email: [nntss@landgate.wa.gov.au](mailto:nntss@landgate.wa.gov.au)  
Internet: [www.landgate.wa.gov.au](http://www.landgate.wa.gov.au)

**Landgate**  
© Western Australian Land Information Authority 2009

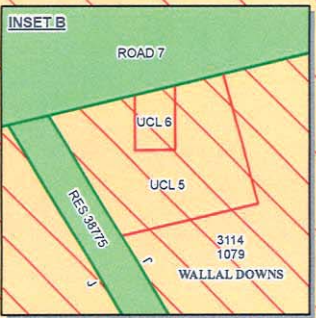
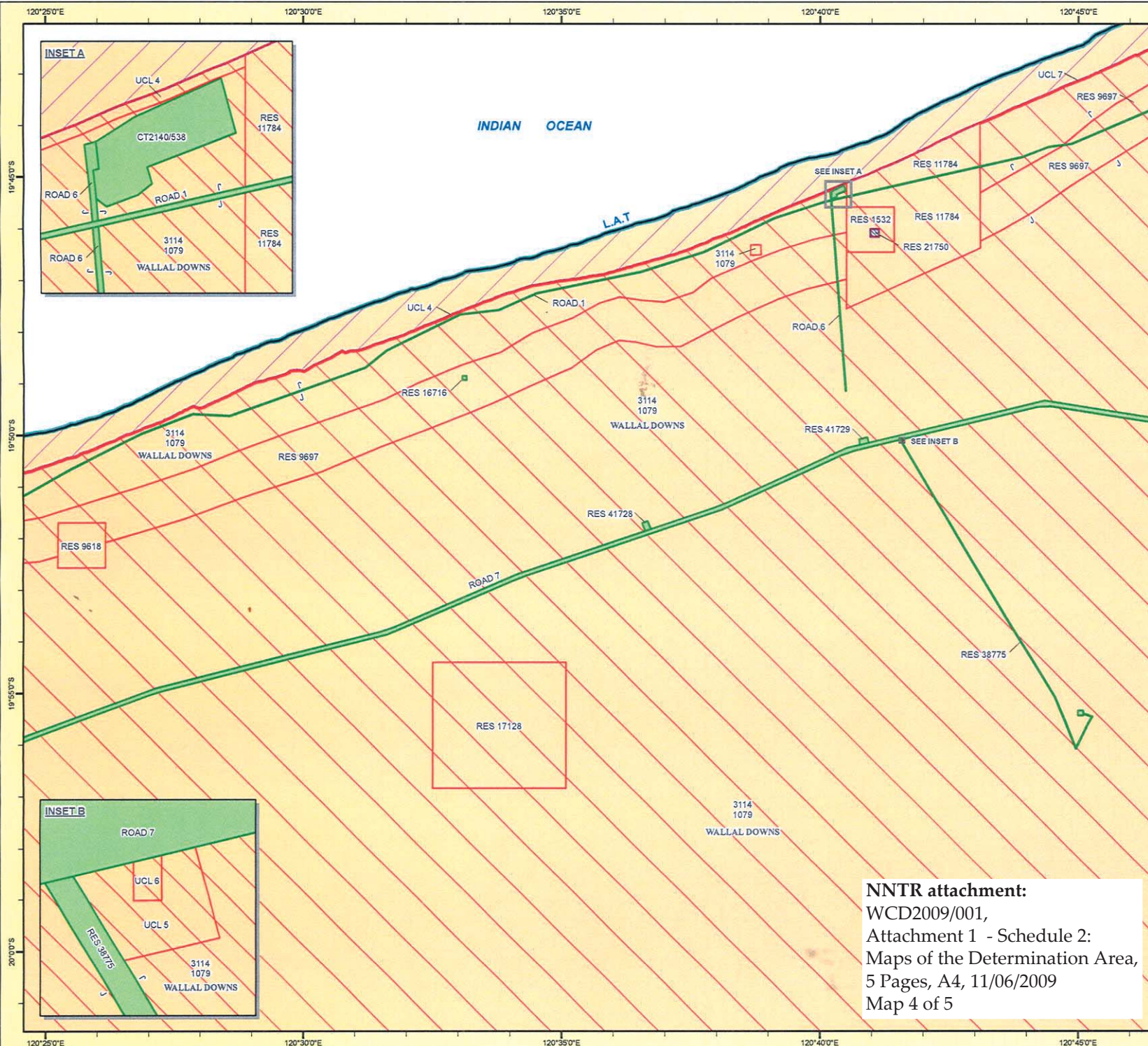
# NYANGUMARTA PART A

## DETERMINATION OF NATIVE TITLE

### PART WAD 6281 of 1998 and WAD 234 of 2007

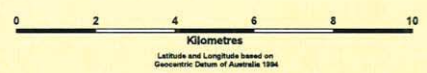
#### SECOND SCHEDULE - ATTACHMENT 1

#### Enlargement 2



**LEGEND**

- APPLICATION AREA
- DETERMINATION AREA
- AREAS WHERE NATIVE TITLE EXISTS
- EXCLUSIVE NATIVE TITLE AREAS - Schedule 3
- NON - EXCLUSIVE NATIVE TITLE AREAS - Schedule 4
- INTER-TIDAL NATIVE TITLE AREAS - Schedule 5
- AREAS WHERE NATIVE TITLE DOES NOT EXIST - Schedule 6
- BUREAU OF METEOROLOGY AUTOMATIC WEATHER STATION



**DATA SOURCES**

Cadastral and Tenure information sourced from Landgate Spatial Cadastral Database (SCDB). Administrative boundaries are sourced from the Landgate Administrative Boundaries Database. Topographical data sourced from the PSMA Dataset. Road names sourced from Landgate Road Centreline Dataset. Mining Tenement data sourced from DoIR. Data enquires contact [mtas@doir.wa.gov.au](mailto:mtas@doir.wa.gov.au). Petroleum data sourced from DoIR. Data enquires contact [petroleum\\_mapping@doir.wa.gov.au](mailto:petroleum_mapping@doir.wa.gov.au). Coastlines and shorelines are interpreted from aerial photography or recorded from ground surveys. Orthophoto sourced from SkyView WA orthorectified mosaics. 250K master data © Commonwealth of Australia (Geoscience Australia) 2008. Local Authorities terminate at Low Water Mark (LWM) unless otherwise specified. Pastoral Leases terminate 40 metres above High Water Mark (HWM) unless otherwise specified. Islands shown are Unallocated Crown Land (UCL) unless otherwise specified.



**NNTR attachment:**  
WCD2009/001,  
Attachment 1 - Schedule 2:  
Maps of the Determination Area,  
5 Pages, A4, 11/06/2009  
Map 4 of 5

**DISCLAIMER**

For informational purposes only. This map is a pictorial representation of data extracted from Landgate Datasets and is intended to be an overview of general geographical information. Waterlines shown on this map do not necessarily depict an exact cadastral boundary. Native title application boundaries are imported from descriptions held by the National Native Title Tribunal (NNTT) and Federal Court. Reference should be made to the NNTT for confirmation of this boundary for any legal purposes. In the event of any discrepancy between the written application boundary description and the areas depicted on this map the written description shall take precedence as the maps and/or enlargements are indicative only.

**NATIVE TITLE SPATIAL SERVICES**  
PRODUCED 21/05/2009

Street address: 1 Midland Square, Midland, WA 6256  
Postal address: PO Box 2222, Midland, WA 6256  
Tel: (08) 9273 7391 Fax: (08) 9273 7515  
email: [mtas@landgate.wa.gov.au](mailto:mtas@landgate.wa.gov.au)  
Internet: [www.landgate.wa.gov.au](http://www.landgate.wa.gov.au)

**Landgate**

© Western Australia Land Information Authority 2009

# NYANGUMARTA PART A

## DETERMINATION OF NATIVE TITLE

### PART WAD 6281 of 1998 and WAD 234 of 2007

#### SECOND SCHEDULE - ATTACHMENT 1

#### Enlargement 3

**NNTR attachment:**  
 WCD2009/001,  
 Attachment 1 - Schedule 2:  
 Maps of the Determination Area,  
 5 Pages, A4, 11/06/2009  
 Map 5 of 5

**LEGEND**

- APPLICATION AREA
- DETERMINATION AREA
- AREAS WHERE NATIVE TITLE EXISTS
- EXCLUSIVE NATIVE TITLE AREAS - Schedule 3
- NON - EXCLUSIVE NATIVE TITLE AREAS - Schedule 4
- INTER-TIDAL NATIVE TITLE AREAS - Schedule 5
- AREAS WHERE NATIVE TITLE DOES NOT EXIST - Schedule 6
- BUREAU OF METEOROLOGY AUTOMATIC WEATHER STATION



Latitude and Longitude based on Geocentric Datum of Australia 1984

**DATA SOURCES**  
 Cadastral and Tenure information sourced from Landgate Spatial Cadastral Database (SCDB).  
 Administrative boundaries are sourced from the Landgate Administrative Boundaries Dataset.  
 Topographical data sourced from the PSMA Database.  
 Road names sourced from Landgate Road Centreline Dataset.  
 Mining Tenement data sourced from DoIR. Data enquires contact [nttdi@doir.wa.gov.au](mailto:nttdi@doir.wa.gov.au)  
 Petroleum data sourced from DoIR. Data enquires contact [petroleum.mapping@doir.wa.gov.au](mailto:petroleum.mapping@doir.wa.gov.au)  
 Coastlines and shorelines are interpreted from aerial photography or recorded from ground surveys.  
 Orthophoto sourced from SkyView Web orthorectified mosaics.  
 250K raster data © Commonwealth of Australia (Geoscience Australia) 2008.  
 Local Authorities terminate at Low Water Mark (LWM) unless otherwise specified.  
 Pastoral Leases terminate 40 metres above High Water Mark (HWM) unless otherwise specified.  
 Islands shown are Unallocated Crown Land (UCL) unless otherwise specified.



**DISCLAIMER**  
 For informational purposes only. This map is a pictorial representation of data extracted from Landgate Datasets and is intended to be an overview of general geographical information.  
 Waterlines shown on this map do not necessarily depict an exact cadastral boundary.  
 Native title application boundaries interpolated from descriptions held by the National Native Title Tribunal (NNTT) and Federal Court.  
 Reference should be made to the NNTT for confirmation of this boundary for any legal purposes.  
 In the event of any discrepancy between the written application boundary description and the areas depicted on this map the written description shall take precedence as the maps and/or enlargements are indicative only.

**NATIVE TITLE SPATIAL SERVICES**  
 PRODUCED 21/05/2009

Street address: 1 Midland Square, Midland, WA 6056  
 Postal address: PO Box 2222, Midland, WA 6056  
 Tel: (08) 9273 7391 Fax: (08) 9273 7615  
 email: [niss@landgate.wa.gov.au](mailto:niss@landgate.wa.gov.au)  
 Internet: [www.landgate.wa.gov.au](http://www.landgate.wa.gov.au)

**Landgate**  
 © Western Australian Land Information Authority 2009

